



# Mission Iron Rain

## BRIEFING

### Contents

Overall Situation .....	2
Weather.....	2
Flight & Weapon data .....	2
Mission Criteria.....	3
Comm Plan & Data Link .....	4
Enemy Threat/ INTEL.....	4
ROE .....	5
Code Words .....	5
Mandatory Calls: .....	5
NAVAIDS.....	6



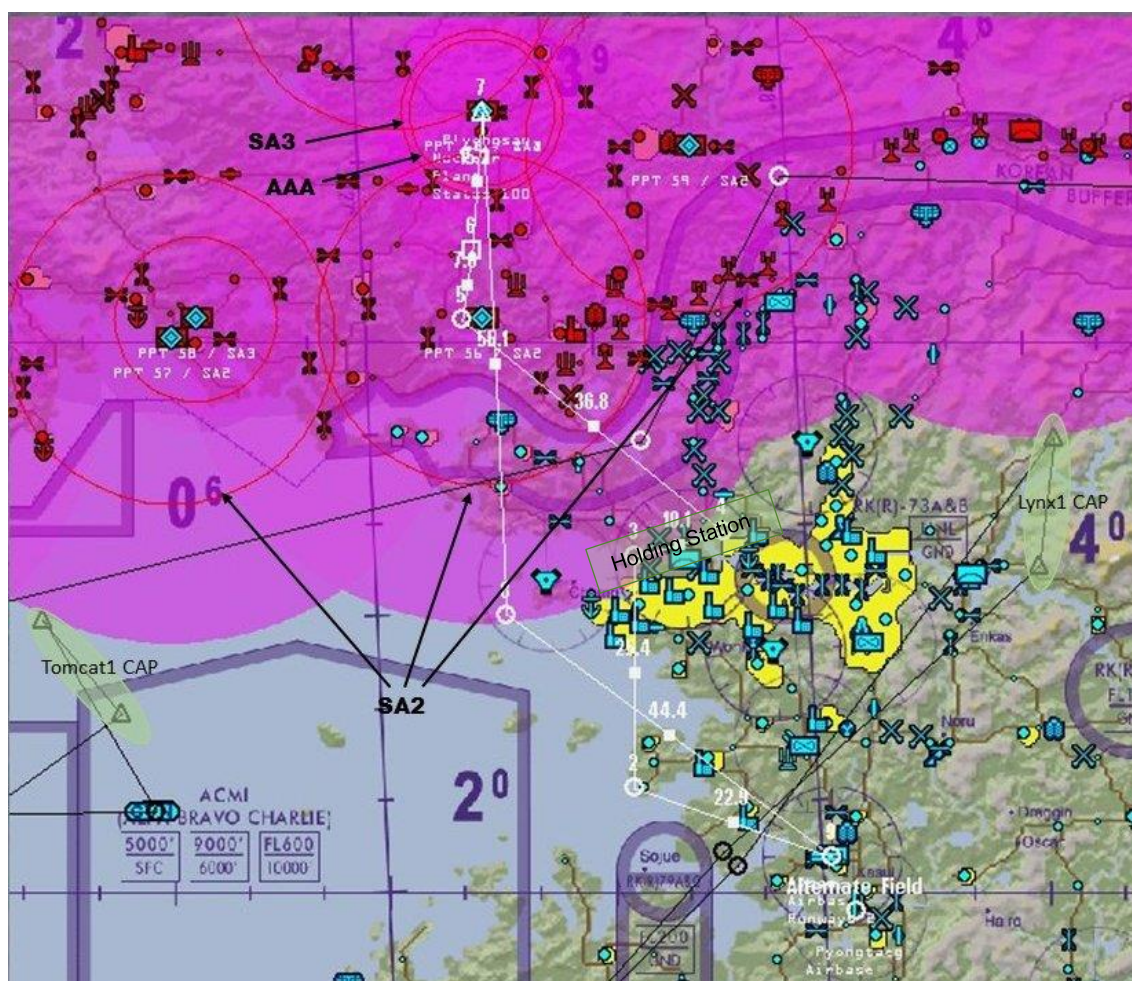
## 87TH STRAYDOGS VIRTUAL FIGHTER WING

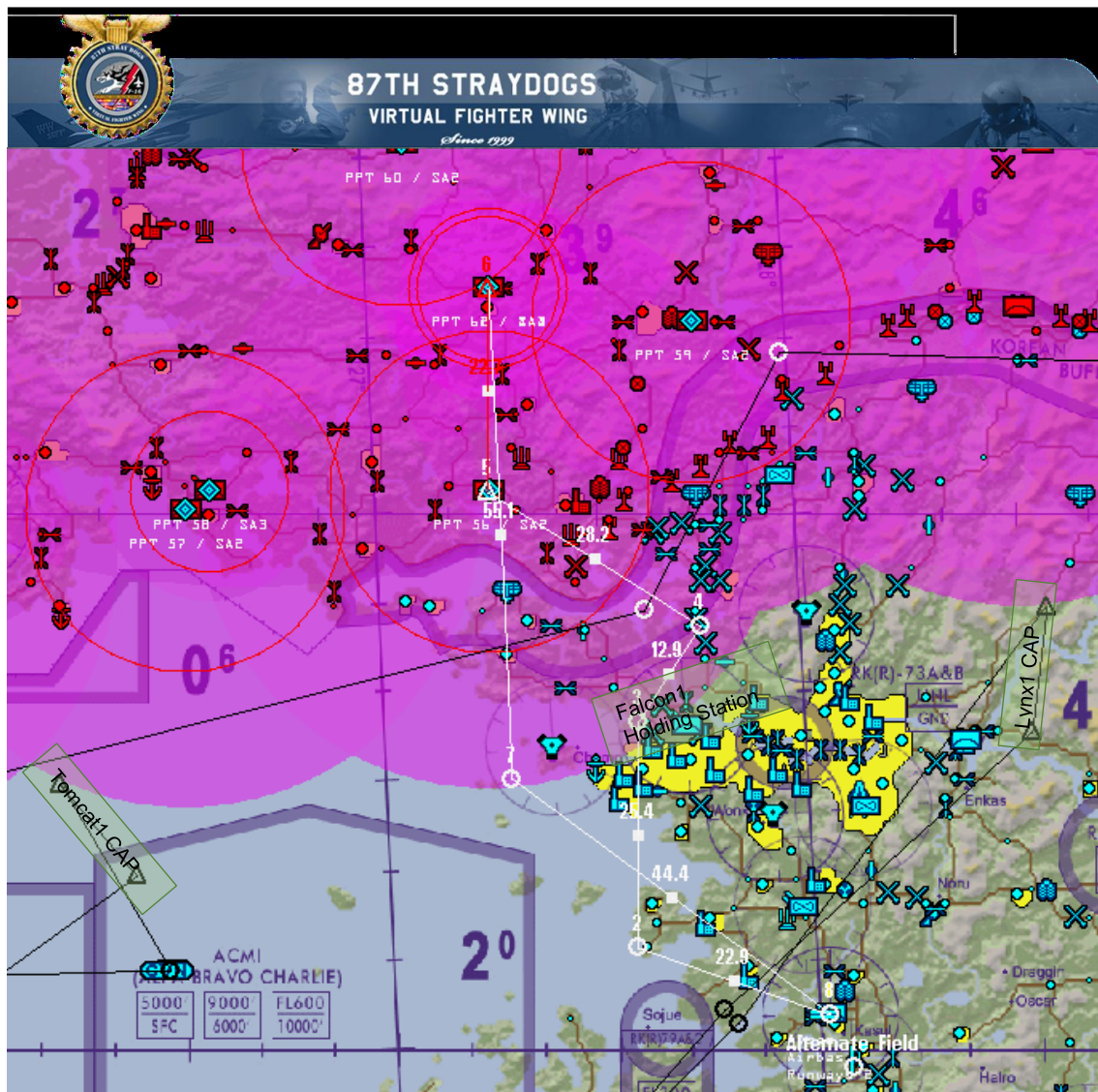
The 87th Stray Dogs Virtual Fighter Wing was given the assignment of **destroying P'youngsan's Nuclear Plant**, in hope of restraining nuclear production and forcing the DPKR government to rethink its policies.

At Take Off, On TGT and at Landing:

Cloud Base at 5 000ft MSL base; Con Layer at 28 000ft MSL base.

## Flight Plan, Briefing and Ordnance





Callsign	Distance	Gross Weight	Drag Factor	Fuel
Falcon1	217.5	40698	181.0	12194
Gamble1	211.6	39660	264.0	12194

TO	AB	Callsign	Task	TGT	TOT	Pkg	Alt LField	AC N.&Type
04:47:03	Choongwon AB	Chalice1	AWACS	---	05:01:00	2099	R605	1 x E-3
07:05:00	Osan AB	Gamble1	SEAD	2101 <sup>st</sup> 1731 <sup>st</sup>	07:24:16	2103	P'yongtaeg	4 x F-16 CM-52
07:07:00	Osan AB	Falcon1	Strike	P'yongsan Nuc Plant	07:25:34	2103	P'yongtaeg	4 x F-16 CM-52
07:08:39	Seosan AB	Lynx1	CAP	---	07:20:00	2119	R110	2 x F+15C
07:14:32	USS Enterprise	Tomcat1	CAP	---	07:20:00	2115	---	2 x F-14D

Red: AI flights

## Mission Criteria

**Mission Success:** P'yongsan Nuclear Plant completely destroyed

**Mission Partial Success:** P'yongsan Nuclear Plant partially destroyed

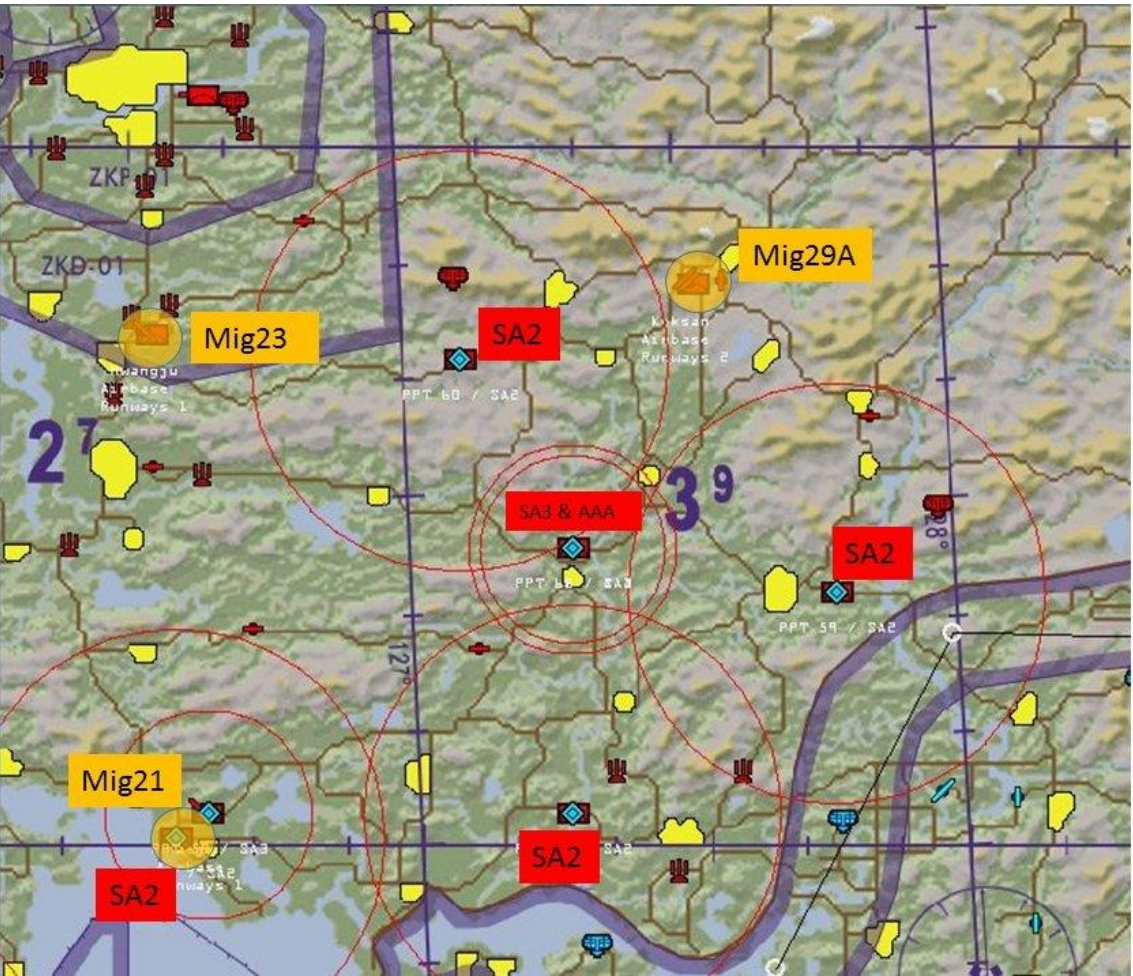
**Mission Failure:** P'yongsan Nuclear Plant 100% functional



Comm Plan & Data Link

Callsign	VHF	UHF	IDM	TCN
Falcon1	15	6	1	12Y
Gamble1	16	6	2	13Y
TOWER	UHF 2/3/4/7/8/9			

Enemy Threat/ INTEL





## ROE

1. Strike flight is Mission Commander;
2. All flight paths are unchangeable;
3. Load out is unchangeable;
4. Mission begins in Rampstart.

## Code Words

- Mission Abort – GoNest
- Mission Success – NucBusted
- Mission Failure – HealthyNuc
- Flight Abort – EagleShot
- Element Abort – BrokenWing
- Between STP#3 & #4 - Hanging
- Over FLOT – In/Out Woods
- SA2 Destroyed – Pit1Busted
- SA6 Destroyed – Pit2Busted
- In/Out of TGT – In/Out Playground

## Mandatory Calls:

- Between STP#3 & #4 - Hanging
- Over FLOT
- SA2 Destroyed (SEAD only)
- SA6 Destroyed (SEAD only)
- In/Out of TGT (Strike only)





# 87TH STRAYDOGS VIRTUAL FIGHTER WING

Since 1999

## KOREAN NAVIGATION VOLUME

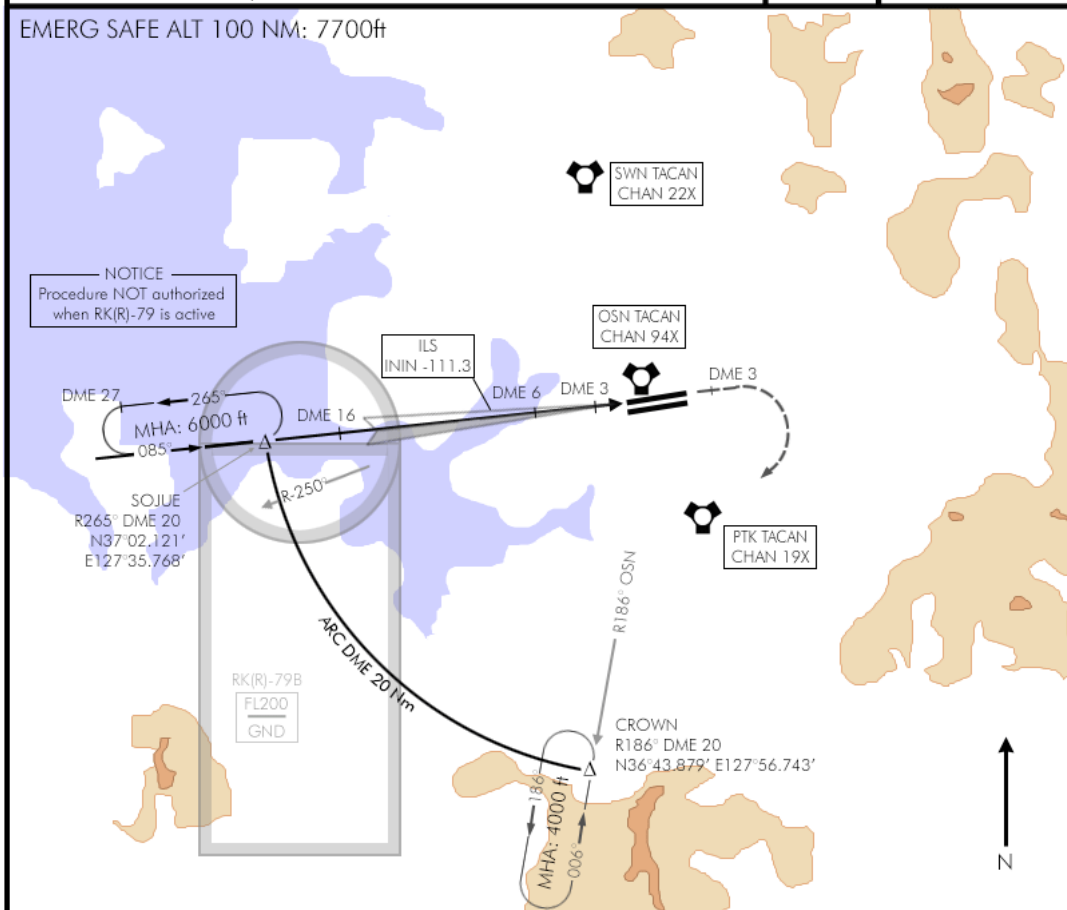
ILS RWY 09L

Date: 14 Sept 2018

OSAN AB (RKSO)  
SOUTH KOREA

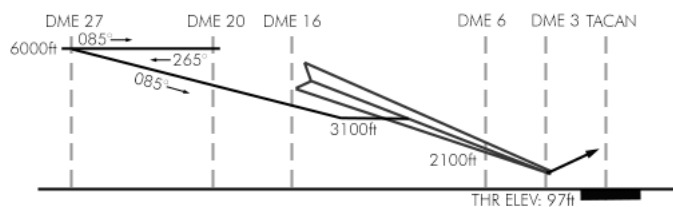
TCN:	ATIS:	APP/DEP:	TWR:	ILS:	ILS DA(H):	LOC:	GPS:	ELEV:	MSA 25 Nm
94X	132.125	306.3	308.8	111.3	297'(200')	085°	N37°04.141' E128°00.881'	97'	3400ft
MISSED APPROACH: Climb Runway heading to 3 DME, then RIGHT climbing turn to track 230°. Intercept and proceed via R-186 to CROWN and hold as published.								ALSF-1 PAPI	

EMERG SAFE ALT 100 NM: 7700ft



Transition Level : FL 140

Transition Altitude : 14000ft



### MINIMA:

ILS: 297'(200'AGL)  
Vis: 200ft-800m\*  
LOC: 497'(400'AGL)  
Vis: 400ft-1600m\*\*  
Circling: 897'(800'AGL)  
Vis: 800ft-2000m  
\*When ALS inop, increase vis to 1200m  
\*\*When ALS inop, increase vis to 2000m

ILS RWY 09L

NOT FOR REAL NAVIGATION - FALCON 4 BMS ONLY

OSAN AB (RKSO)  
SOUTH KOREA

© COMBATSIM CHECKLISTS 2017





# 87TH STRAYDOGS VIRTUAL FIGHTER WING

Since 1999

## KOREAN NAVIGATION VOLUME

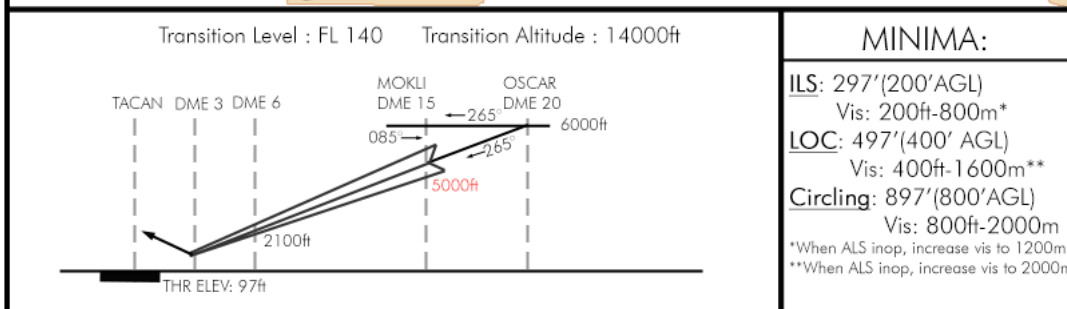
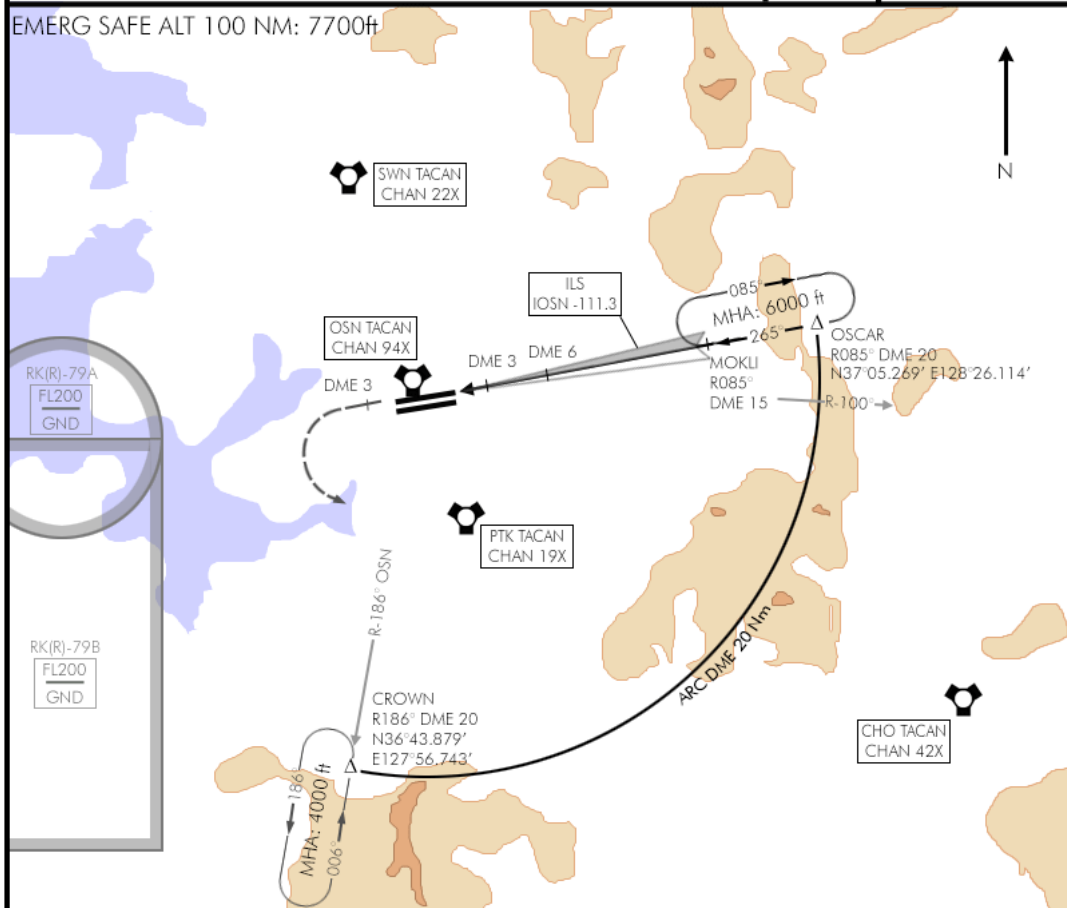
ILS RWY 27R

Date: 14 Sept 2018

OSAN AB (RKSO)  
SOUTH KOREA

TCN:	ATIS:	APP/DEP:	TWR:	ILS:	ILS DA(H):	LOC:	GPS:	ELEV:	MSA 25 Nm
94X	132.125	306.3	308.8	111.3	297'(200')	265°	N37°04.141' E128°00.881'	97'	3400ft
MISSED APPROACH: Climb Runway heading to 3 DME, then LEFT climbing turn to track 140°. Intercept and proceed via R-186° to CROWN and hold as published.								ALSF-1 PAPI	

EMERG SAFE ALT 100 NM: 7700ft



ILS RWY 27R

NOT FOR REAL NAVIGATION - FALCON 4 BMS ONLY

© COMBATSIM CHECKLISTS 2017

OSAN AB (RKSO)  
SOUTH KOREA





# 87TH STRAYDOGS VIRTUAL FIGHTER WING

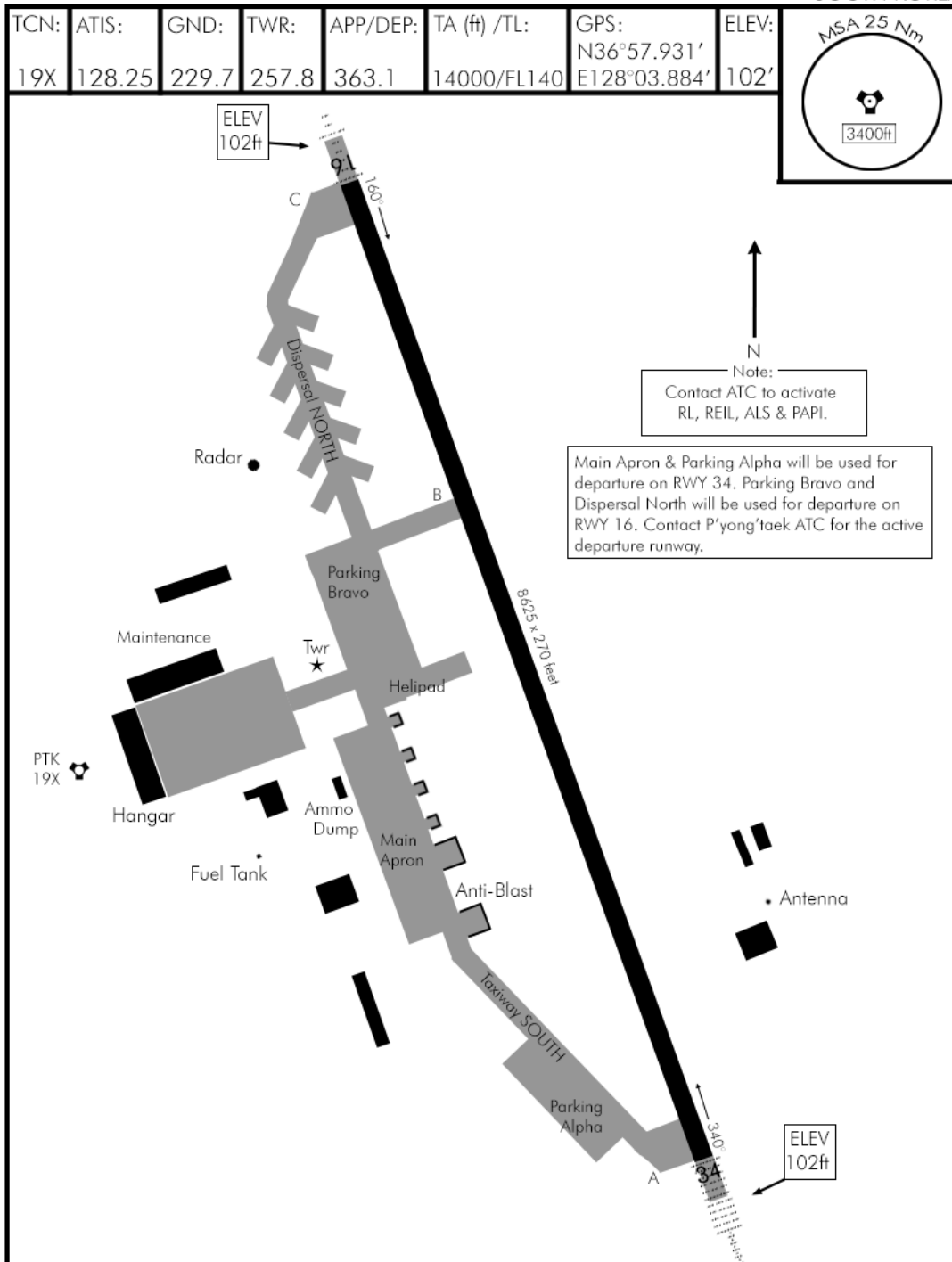
Since 1999

## KOREAN NAVIGATION VOLUME

### AIRPORT DIAGRAM

Date: 27 Sept 2018

P'YONG'TAEK (RKSG)  
SOUTH KOREA



### AIRPORT DIAGRAM

© COMBATSIM CHECKLISTS 2018

P'YONG'TAEK (RKSG)  
SOUTH KOREA

NOT FOR REAL NAVIGATION - FALCON BMS 4 ONLY